

HIGHWAY RECOMMENDATIONS

Proposals that address identified needs through 2050



ROCKINGHAM COUNTY Rockingham County

Comprehensive Transportation Plan

Highway Features

	Proposal ID #	Improve	New Location
Congestion / Mobility (e.g., add lanes)	#		
Access Management / Operations (e.g., add median)	#		
Modernization (e.g., widen lanes, add turn lanes)	#		
Other (e.g., safety, economic development)	#		
Interchange	#		
Bridge / Overpass	#		
Intersection	#		

Other Features

- Studied Roads
- MPO Boundary
- Piedmont Triad RPO



Full report at:
<https://tinyurl.com/Rockingham-Co-CTP>

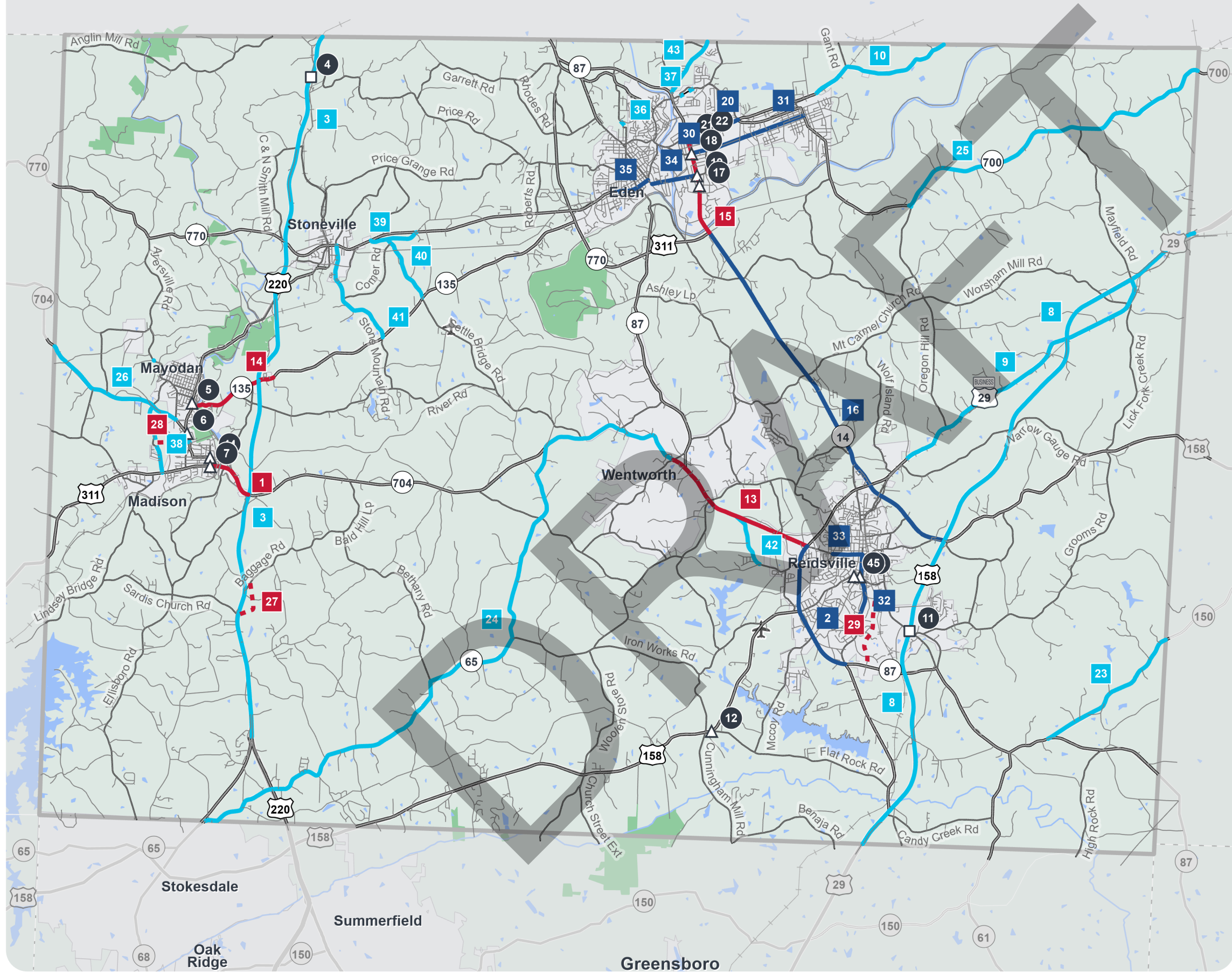


Sheet 2 of 4

Base map date: August 11, 2023

Legal Disclaimer

These concepts will need additional analysis to meet state and federal environmental regulations, to determine final locations and designs, and to be funded for implementation. Local zoning or subdivision ordinances may require the dedication of right of way based on the concepts shown on the Comprehensive Transportation Plan and local collector street plans, based on N.C.G.S. § 136-66.2 and § 136-66.10.



WORKING COPY
Plan Date: March 07, 2025

HIGHWAY RECOMMENDATIONS

Proposals that address identified needs through 2050



ROCKINGHAM COUNTY Inset 1: Eden

Comprehensive Transportation Plan

Highway Features

Proposal ID # Improve New Location

Congestion / Mobility (e.g., add lanes)	#	—	---
Access Management / Operations (e.g., add median)	#	—	---
Modernization (e.g., widen lanes, add turn lanes)	#	—	---
Other (e.g., safety, economic development)	#	—	---
Interchange	#	□	■
Bridge / Overpass	#	○	●
Intersection	#	△	▲

Other Features

Studied Roads	—
MPO Boundary	□
Piedmont Triad RPO	□



Full report at:
<https://tinyurl.com/Rockingham-Co-CTP>



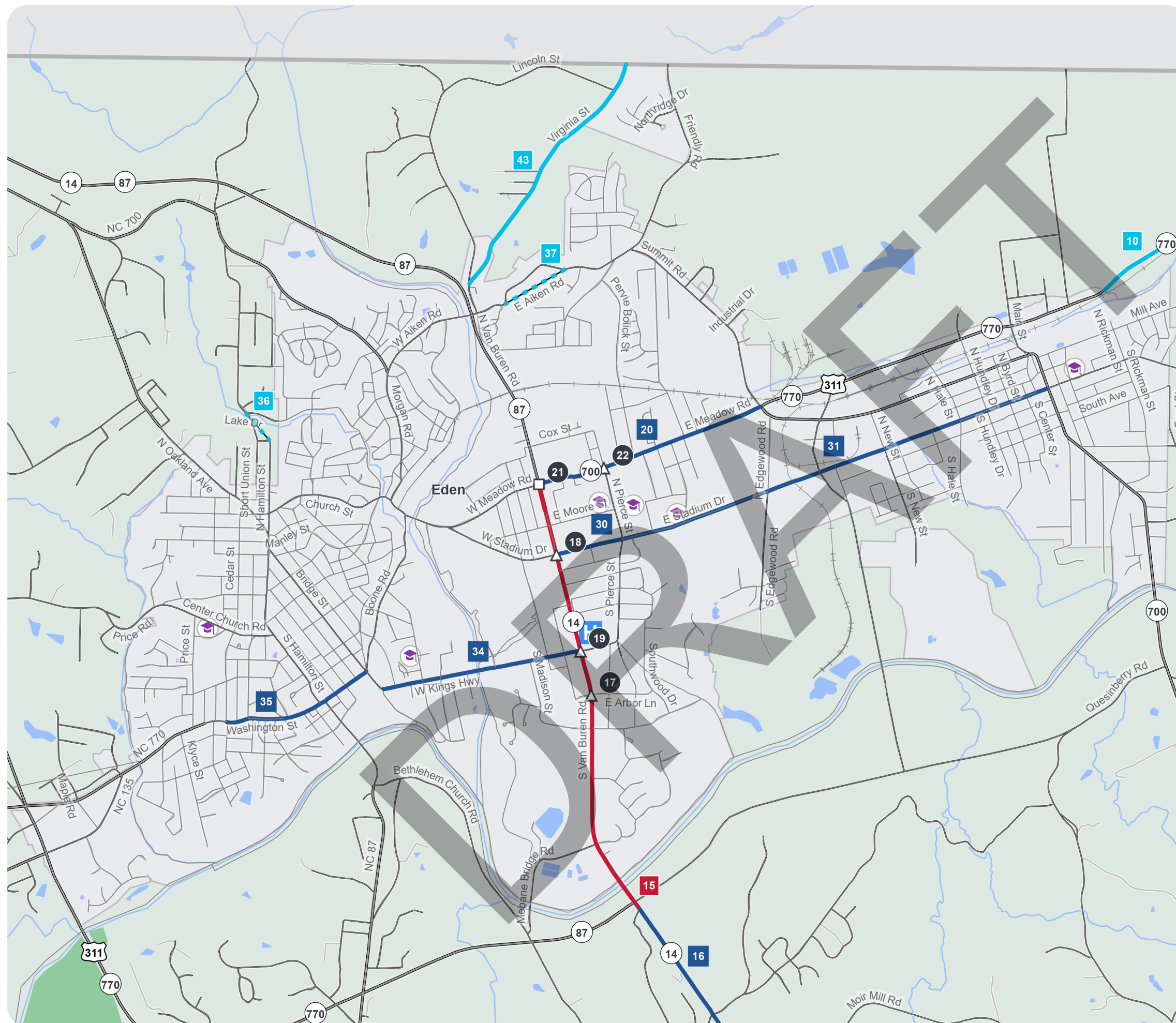
Sheet 2 of 4

Base map date: August 11, 2023

Legal Disclaimer

These concepts will need additional analysis to meet state and federal environmental regulations, to determine final locations and designs, and to be funded for implementation. Local zoning or subdivision ordinances may require the dedication of right of way based on the concepts shown on the Comprehensive Transportation Plan and local collector street plans, based on N.C.G.S. § 136-66.2 and § 136-66.10.

WORKING COPY
Plan Date: March 07, 2025



HIGHWAY RECOMMENDATIONS

Proposals that address identified needs through 2050



ROCKINGHAM COUNTY Inset 2: Madison and Mayodan

Comprehensive Transportation Plan

Highway Features

	Proposal ID #	Improve	New Location
Congestion / Mobility (e.g., add lanes)	#		
Access Management / Operations (e.g., add median)	#		
Modernization (e.g., widen lanes, add turn lanes)	#		
Other (e.g., safety, economic development)	#		
Interchange	#		
Bridge / Overpass	#		
Intersection	#		

Other Features

- Studied Roads
- MPO Boundary
- Piedmont Triad RPO



Full report at:
<https://tinyurl.com/Rockingham-Co-CTP>

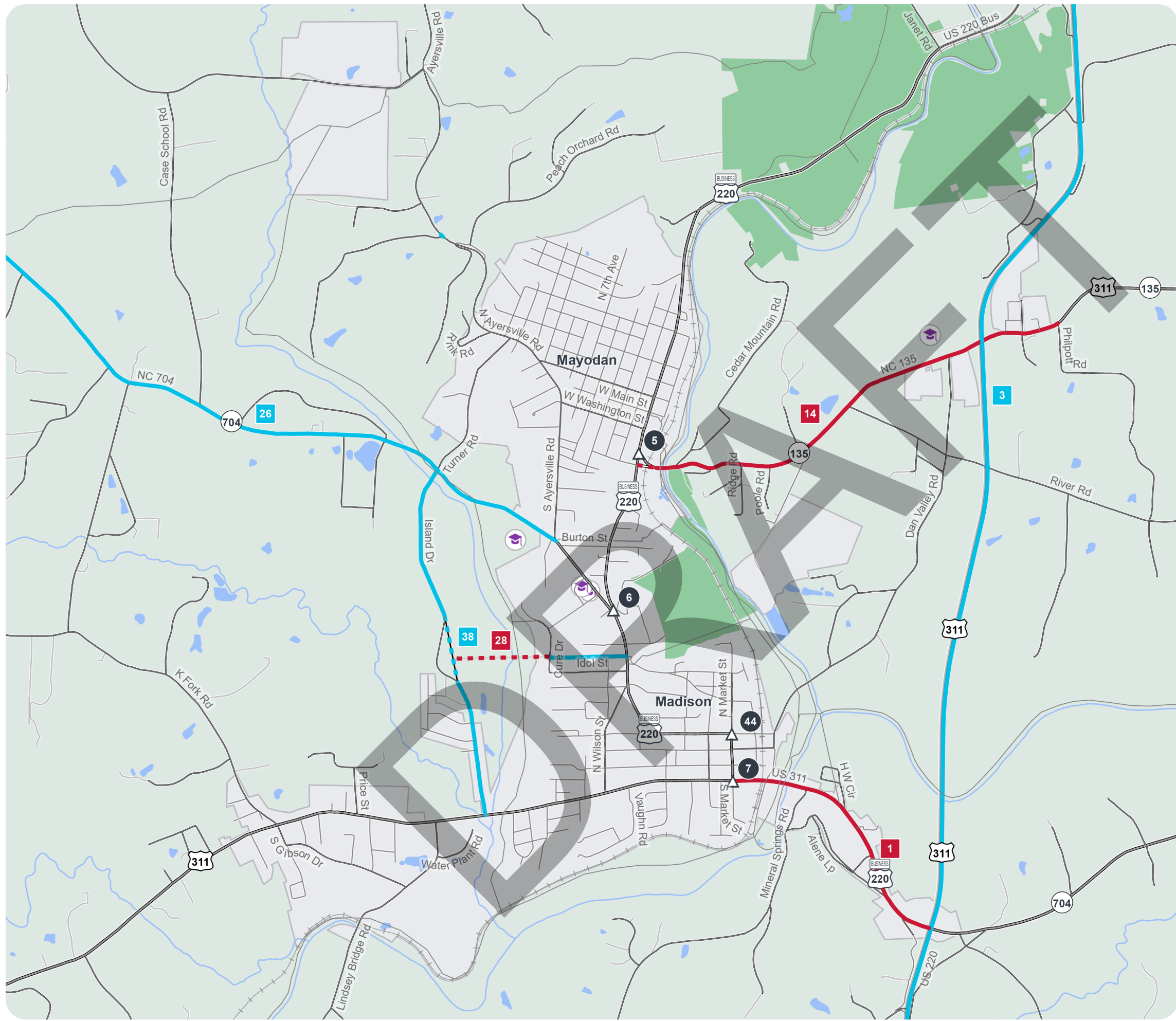


Sheet 2 of 4

Base map date: August 11, 2023

Legal Disclaimer

These concepts will need additional analysis to meet state and federal environmental regulations, to determine final locations and designs, and to be funded for implementation. Local zoning or subdivision ordinances may require the dedication of right of way based on the concepts shown on the Comprehensive Transportation Plan and local collector street plans, based on N.C.G.S. § 136-66.2 and § 136-66.10.



WORKING COPY
Plan Date: March 07, 2025

HIGHWAY RECOMMENDATIONS

Proposals that address identified needs through 2050



ROCKINGHAM COUNTY Inset 3: Reidsville

Comprehensive Transportation Plan Highway Features

	Proposal ID #	Improve	New Location
Congestion / Mobility (e.g., add lanes)	#		
Access Management / Operations (e.g., add median)	#		
Modernization (e.g., widen lanes, add turn lanes)	#		
Other (e.g., safety, economic development)	#		
Interchange	#		
Bridge / Overpass	#		
Intersection	#		

Other Features	
	Studied Roads
	MPO Boundary
	Piedmont Triad RPO



Full report at:
<https://tinyurl.com/Rockingham-Co-CTP>



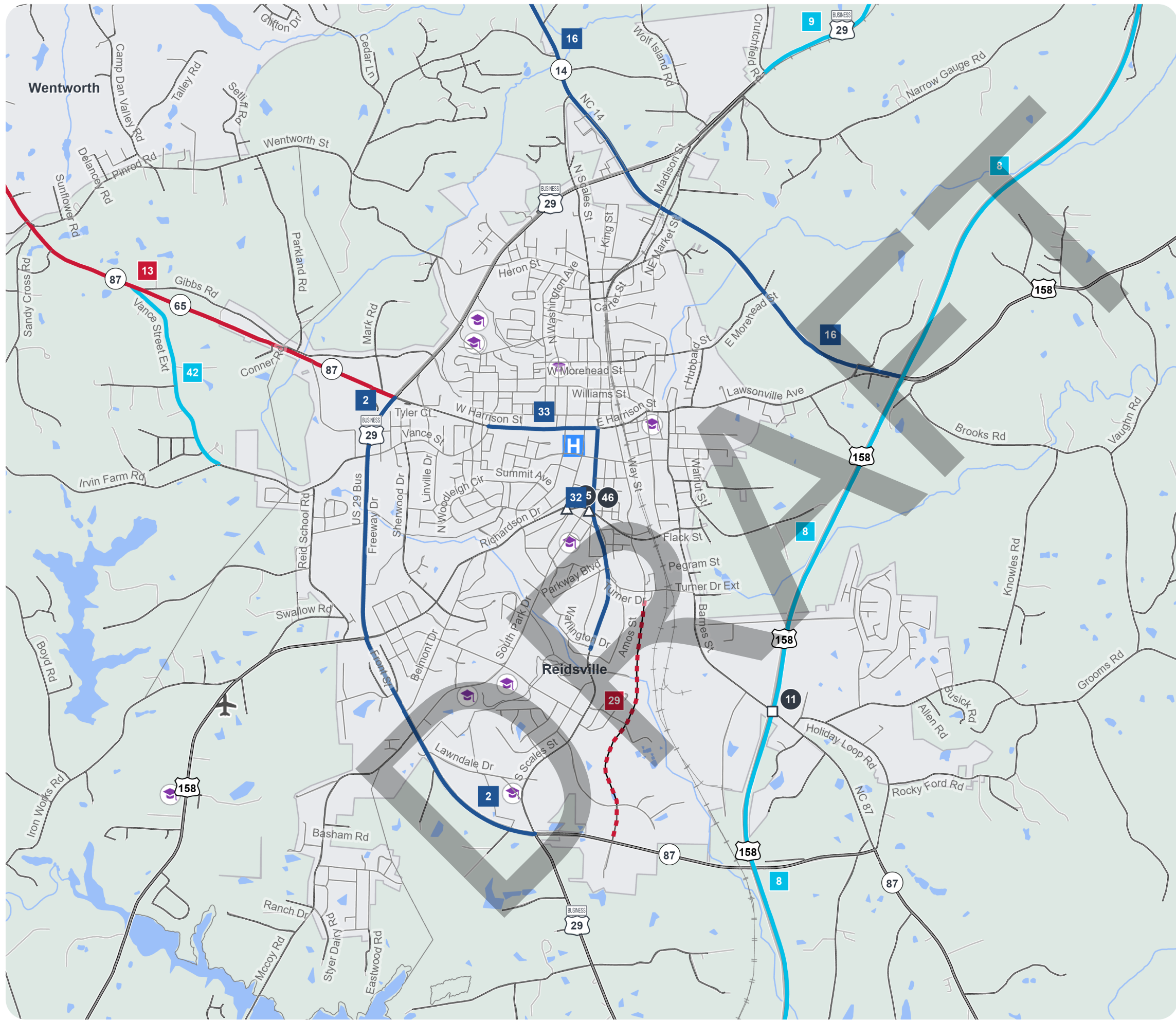
Sheet 2 of 4

Base map date: August 11, 2023

Legal Disclaimer

These concepts will need additional analysis to meet state and federal environmental regulations, to determine final locations and designs, and to be funded for implementation. Local zoning or subdivision ordinances may require the dedication of right of way based on the concepts shown on the Comprehensive Transportation Plan and local collector street plans, based on N.C.G.S. § 136-66.2 and § 136-66.10.

WORKING COPY
Plan Date: March 07, 2025



HIGHWAY RECOMMENDATIONS

Proposals that address identified needs through 2050



ROCKINGHAM COUNTY Inset 4: Stoneville

Comprehensive Transportation Plan

Highway Features

Proposal ID # Improve New Location

Congestion / Mobility (e.g., add lanes)	#	—	---
Access Management / Operations (e.g., add median)	#	—	---
Modernization (e.g., widen lanes, add turn lanes)	#	—	---
Other (e.g., safety, economic development)	#	—	---
Interchange	#	□	■
Bridge / Overpass	#	○	●
Intersection	#	△	▲

Other Features

	Studied Roads
	MPO Boundary
	Piedmont Triad RPO



Full report at:
<https://tinyurl.com/Rockingham-Co-CTP>



Sheet 2 of 4

Base map date: August 11, 2023

Legal Disclaimer

These concepts will need additional analysis to meet state and federal environmental regulations, to determine final locations and designs, and to be funded for implementation. Local zoning or subdivision ordinances may require the dedication of right of way based on the concepts shown on the Comprehensive Transportation Plan and local collector street plans, based on N.C.G.S. § 136-66.2 and § 136-66.10.

WORKING COPY
Plan Date: March 07, 2025



HIGHWAY RECOMMENDATIONS

Proposals that address identified needs through 2050



ROCKINGHAM COUNTY Inset 5: Wentworth

Comprehensive Transportation Plan Highway Features

	Proposal ID #	Improve	New Location
Congestion / Mobility (e.g., add lanes)	#		
Access Management / Operations (e.g., add median)	#		
Modernization (e.g., widen lanes, add turn lanes)	#		
Other (e.g., safety, economic development)	#		
Interchange	#		
Bridge / Overpass	#		
Intersection	#		

Other Features	
	Studied Roads
	MPO Boundary
	Piedmont Triad RPO



Full report at:
<https://tinyurl.com/Rockingham-Co-CTP>



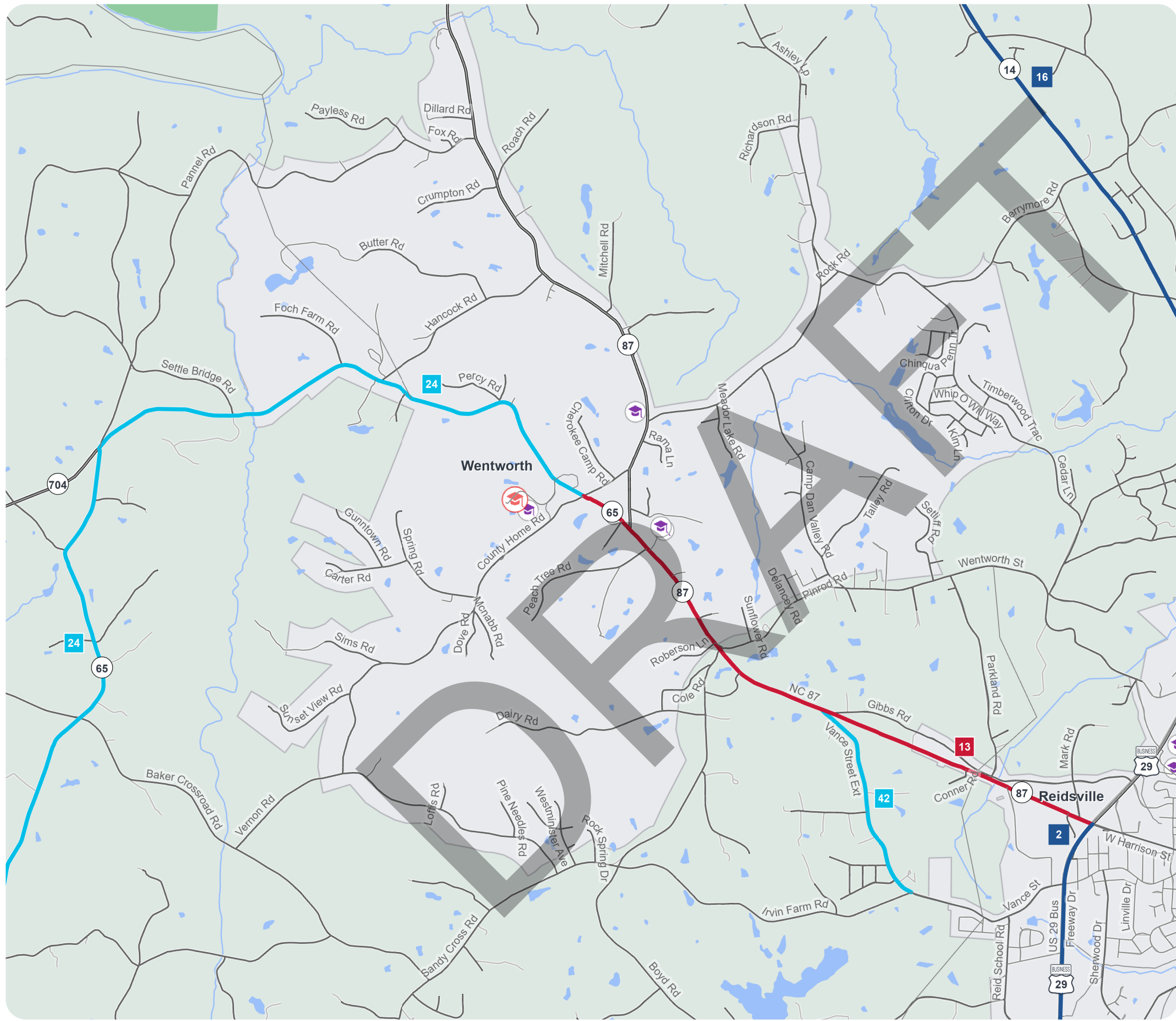
Sheet 2 of 4

Base map date: August 11, 2023

Legal Disclaimer

These concepts will need additional analysis to meet state and federal environmental regulations, to determine final locations and designs, and to be funded for implementation. Local zoning or subdivision ordinances may require the dedication of right of way based on the concepts shown on the Comprehensive Transportation Plan and local collector street plans, based on N.C.G.S. § 136-66.2 and § 136-66.10.

WORKING COPY
Plan Date: March 07, 2025



**PUBLIC TRANSPORTATION
AND RAIL RECOMMENDATIONS**
Proposals that address identified needs through 2050



**ROCKINGHAM COUNTY
Rockingham County**

Comprehensive Transportation Plan

Public Transportation and Rail Features

	Proposal ID #	Existing	Proposed
Urban Fixed Bus Corridors	#		
Regional Bus Corridors	#		
Rural Fixed Bus Corridors	#		
Fixed Guideway	#		
Amtrak / Freight Route	#		
Current Railroad	#		
Transit Facility	#		
Park and Ride Lot	#		
Amtrak Station	#		
Intermodal Terminal	#		

- MPO Boundary
- Piedmont Triad RPO
- Studied Roads

Denotes Highway Incidental ★



Full report at:
<https://tinyurl.com/Rockingham-Co-CTP>



Sheet 3 of 4

Base map date: August 11, 2023

Legal Disclaimer

These concepts will need additional analysis to meet state and federal environmental regulations, to determine final locations and designs, and to be funded for implementation. Local zoning or subdivision ordinances may require the dedication of right of way based on the concepts shown on the Comprehensive Transportation Plan and local collector street plans, based on N.C.G.S. § 136-66.2 and § 136-66.10.

WORKING COPY
Plan Date: March 07, 2025



BICYCLE / PEDESTRIAN RECOMMENDATIONS

Proposals that address identified needs through 2050



ROCKINGHAM COUNTY Rockingham County Comprehensive Transportation Plan

Bicycle and Pedestrian Features

	Proposal ID #	Existing	Proposed
Bicycle	#		
Pedestrian	#		
Bicycle and Pedestrian	#		
Multiuse Path	#		

Denotes Highway Incidental

Other Features

	Studied Roads
	MPO Boundary
	Piedmont Triad RPO



Full report at:
<https://tinyurl.com/Rockingham-Co-CTP>



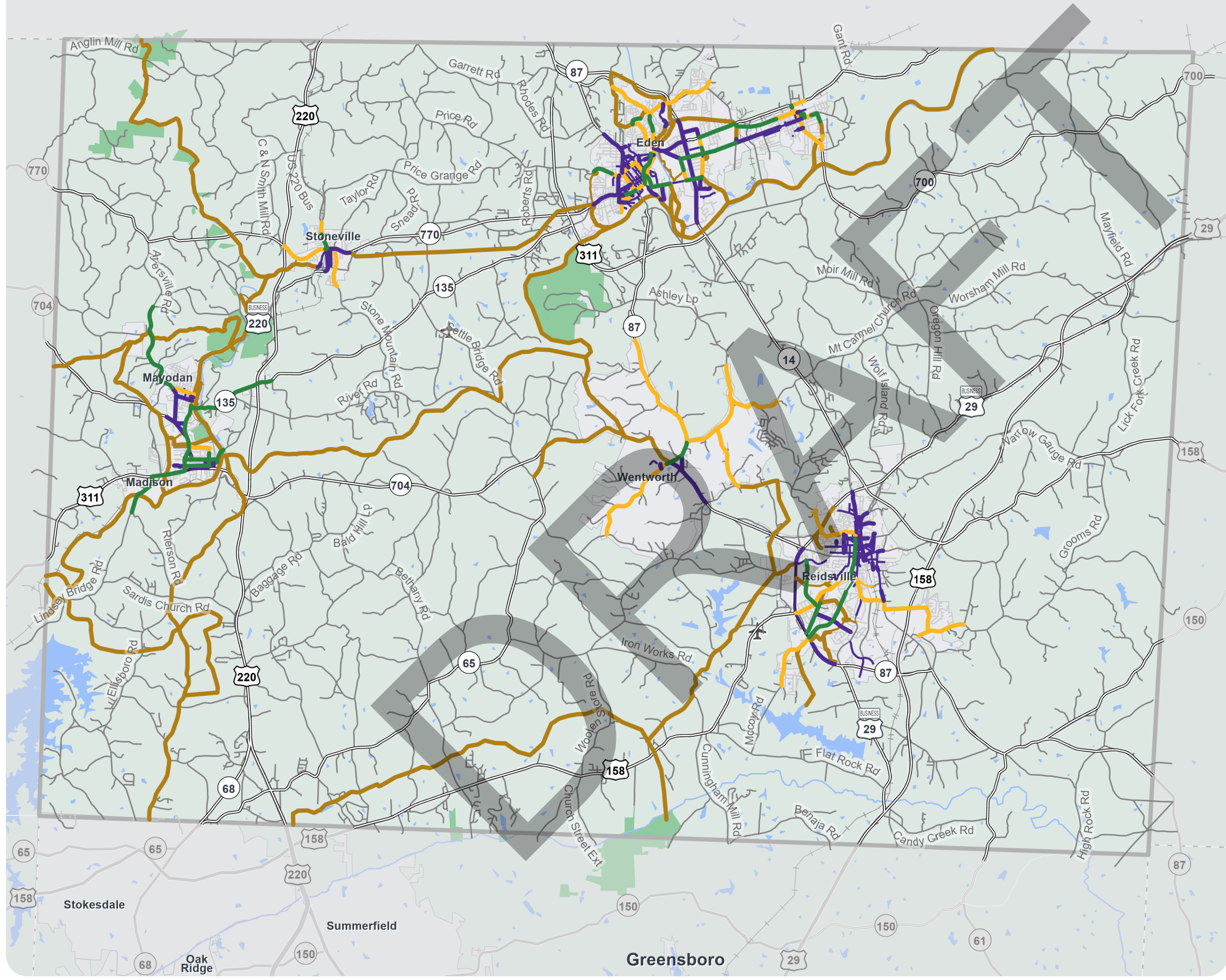
Sheet 4 of 4

Base map date: August 11, 2023

Legal Disclaimer

These concepts will need additional analysis to meet state and federal environmental regulations, to determine final locations and designs, and to be funded for implementation. Local zoning or subdivision ordinances may require the dedication of right of way based on the concepts shown on the Comprehensive Transportation Plan and local collector street plans, based on N.C.G.S. § 136-66.2 and § 136-66.10.

WORKING COPY
Plan Date: March 07, 2025



BICYCLE / PEDESTRIAN RECOMMENDATIONS

Proposals that address identified needs through 2050



ROCKINGHAM COUNTY Inset 1: Eden Comprehensive Transportation Plan

Bicycle and Pedestrian Features

	Proposal ID #	Existing	Proposed
Bicycle	#		
Pedestrian	#		
Bicycle and Pedestrian	#		
Multiuse Path	#		

Denotes Highway Incidental

Other Features

- Studied Roads
- MPO Boundary
- Piedmont Triad RPO



Full report at:
<https://tinyurl.com/Rockingham-Co-CTP>



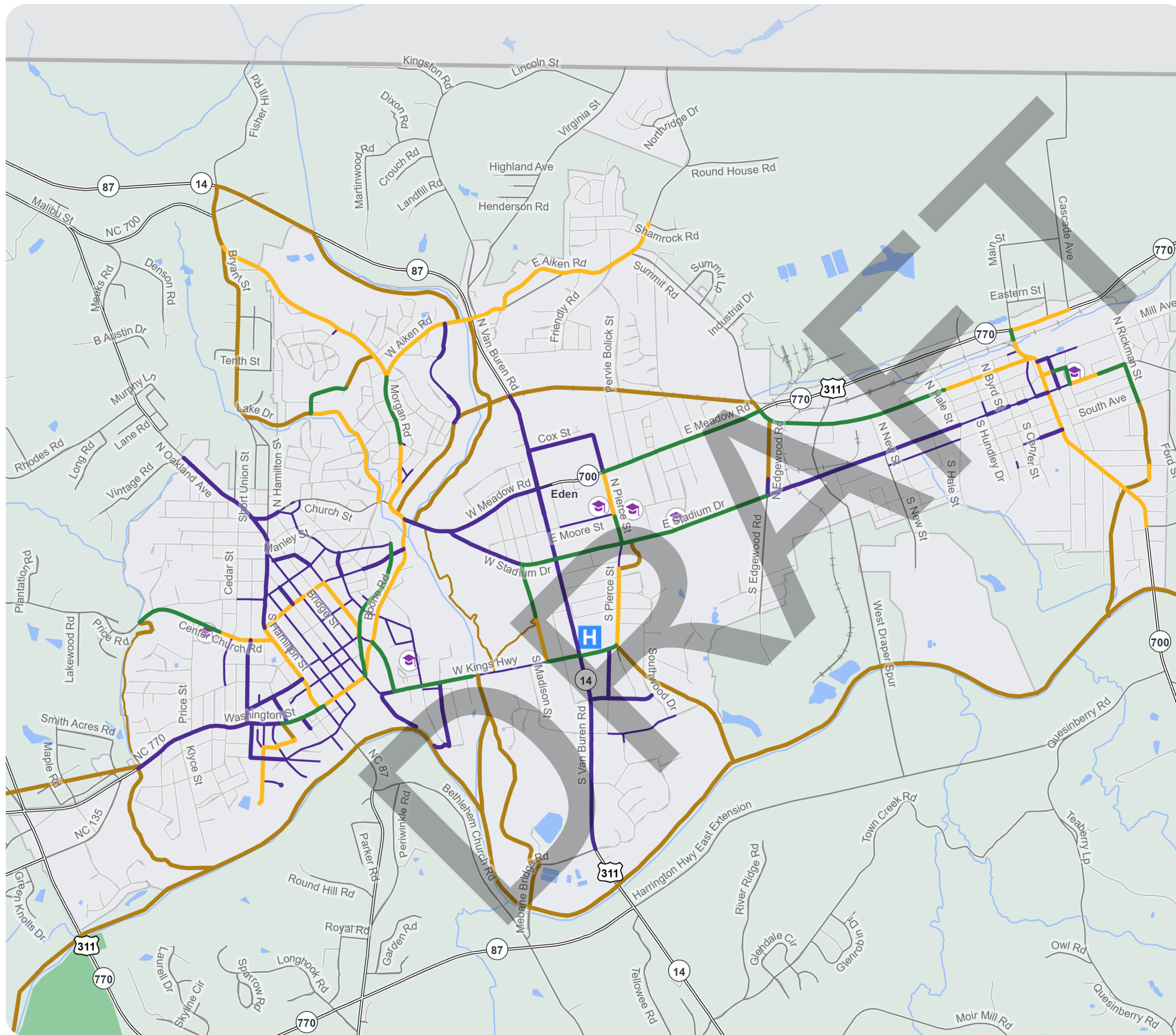
Sheet 4 of 4

Base map date: August 11, 2023

Legal Disclaimer

These concepts will need additional analysis to meet state and federal environmental regulations, to determine final locations and designs, and to be funded for implementation. Local zoning or subdivision ordinances may require the dedication of right of way based on the concepts shown on the Comprehensive Transportation Plan and local collector street plans, based on N.C.G.S. § 136-66.2 and § 136-66.10.

WORKING COPY
Plan Date: March 07, 2025



BICYCLE / PEDESTRIAN RECOMMENDATIONS

Proposals that address identified needs through 2050



ROCKINGHAM COUNTY Inset 2: Madison and Mayodan Comprehensive Transportation Plan

Bicycle and Pedestrian Features

	Proposal ID #	Existing	Proposed
Bicycle	#		
Pedestrian	#		
Bicycle and Pedestrian	#		
Multiuse Path	#		

Denotes Highway Incidental ★

Other Features

- Studied Roads
- MPO Boundary
- Piedmont Triad RPO



Full report at:
<https://tinyurl.com/Rockingham-Co-CTP>



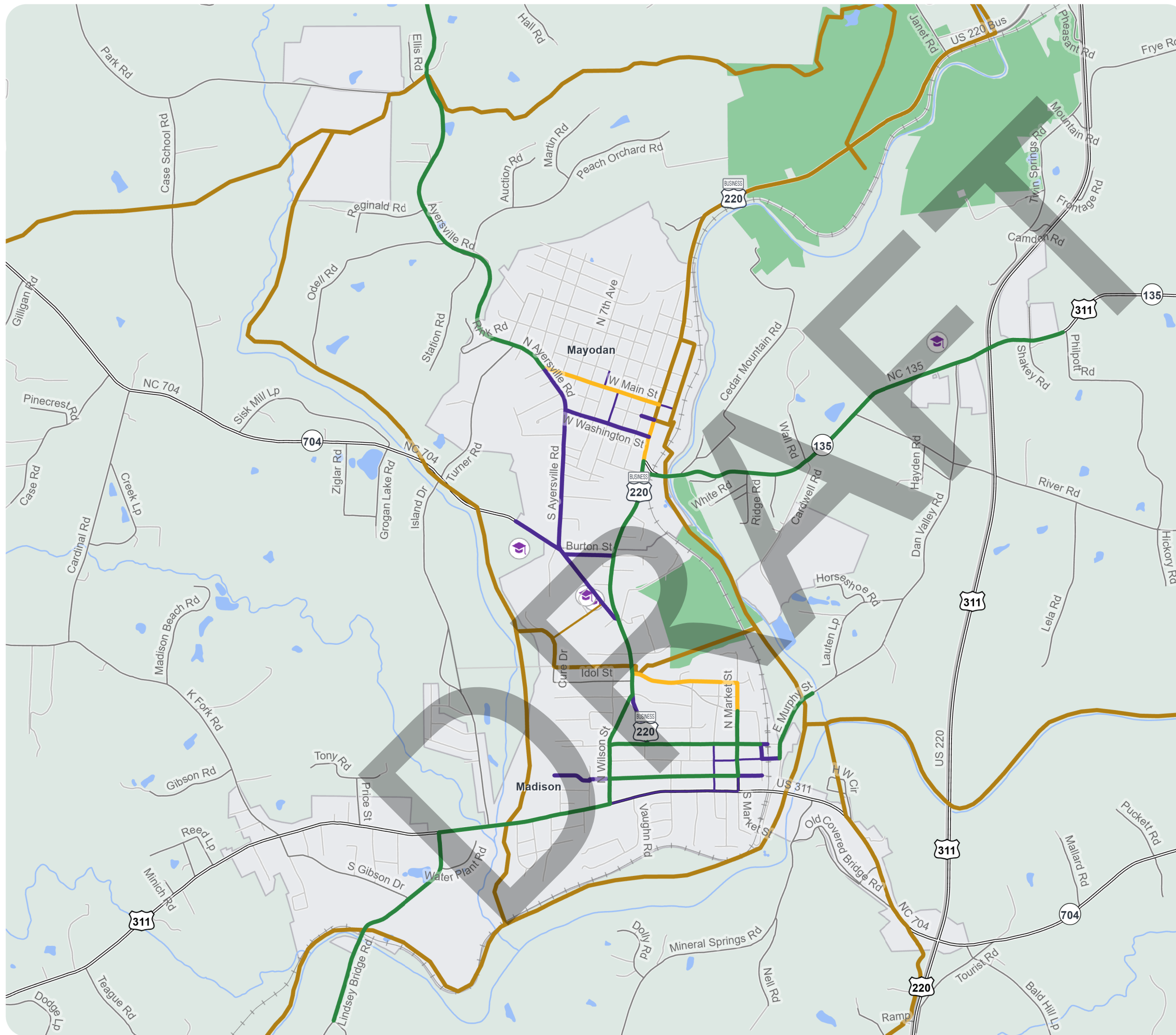
Sheet 4 of 4

Base map date: August 11, 2023

Legal Disclaimer

These concepts will need additional analysis to meet state and federal environmental regulations, to determine final locations and designs, and to be funded for implementation. Local zoning or subdivision ordinances may require the dedication of right of way based on the concepts shown on the Comprehensive Transportation Plan and local collector street plans, based on N.C.G.S. § 136-66.2 and § 136-66.10.

WORKING COPY
Plan Date: March 07, 2025



BICYCLE / PEDESTRIAN RECOMMENDATIONS

Proposals that address identified needs through 2050



ROCKINGHAM COUNTY Inset 3: Reidsville Comprehensive Transportation Plan

Bicycle and Pedestrian Features

	Proposal ID #	Existing	Proposed
Bicycle	#		
Pedestrian	#		
Bicycle and Pedestrian	#		
Multiuse Path	#		

Denotes Highway Incidental

Other Features

	Studied Roads
	MPO Boundary
	Piedmont Triad RPO



Full report at:
<https://tinyurl.com/Rockingham-Co-CTP>



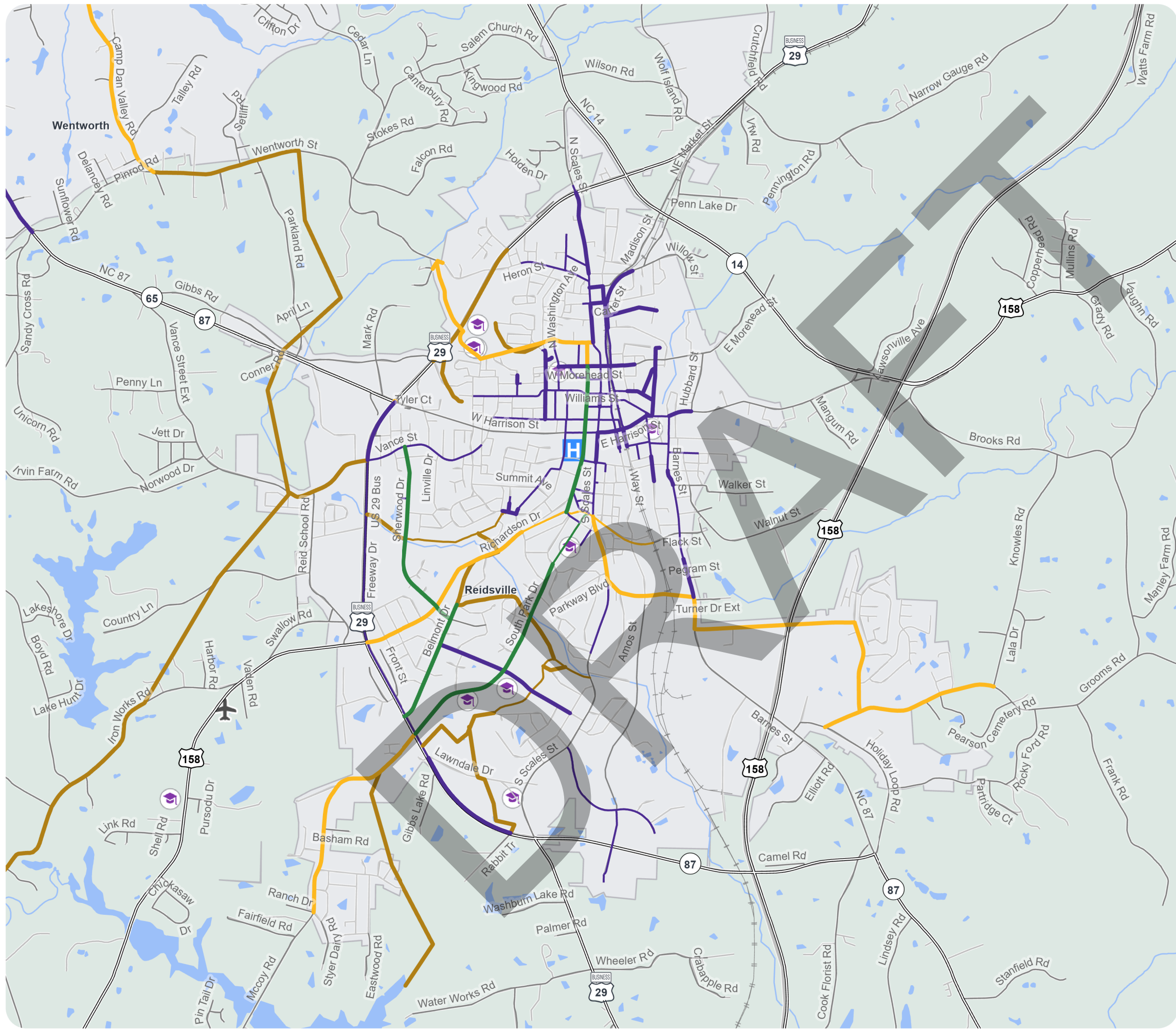
Sheet 4 of 4

Base map date: August 11, 2023

Legal Disclaimer

These concepts will need additional analysis to meet state and federal environmental regulations, to determine final locations and designs, and to be funded for implementation. Local zoning or subdivision ordinances may require the dedication of right of way based on the concepts shown on the Comprehensive Transportation Plan and local collector street plans, based on N.C.G.S. § 136-66.2 and § 136-66.10.

WORKING COPY
Plan Date: March 07, 2025



BICYCLE / PEDESTRIAN RECOMMENDATIONS

Proposals that address identified needs through 2050



ROCKINGHAM COUNTY Inset 4: Stoneville Comprehensive Transportation Plan

Bicycle and Pedestrian Features

	Proposal ID #	Existing	Proposed
Bicycle	#		
Pedestrian	#		
Bicycle and Pedestrian	#		
Multiseuse Path	#		

Denotes Highway Incidental ★

Other Features

	Studied Roads
	MPO Boundary
	Piedmont Triad RPO



Full report at:
<https://tinyurl.com/Rockingham-Co-CTP>



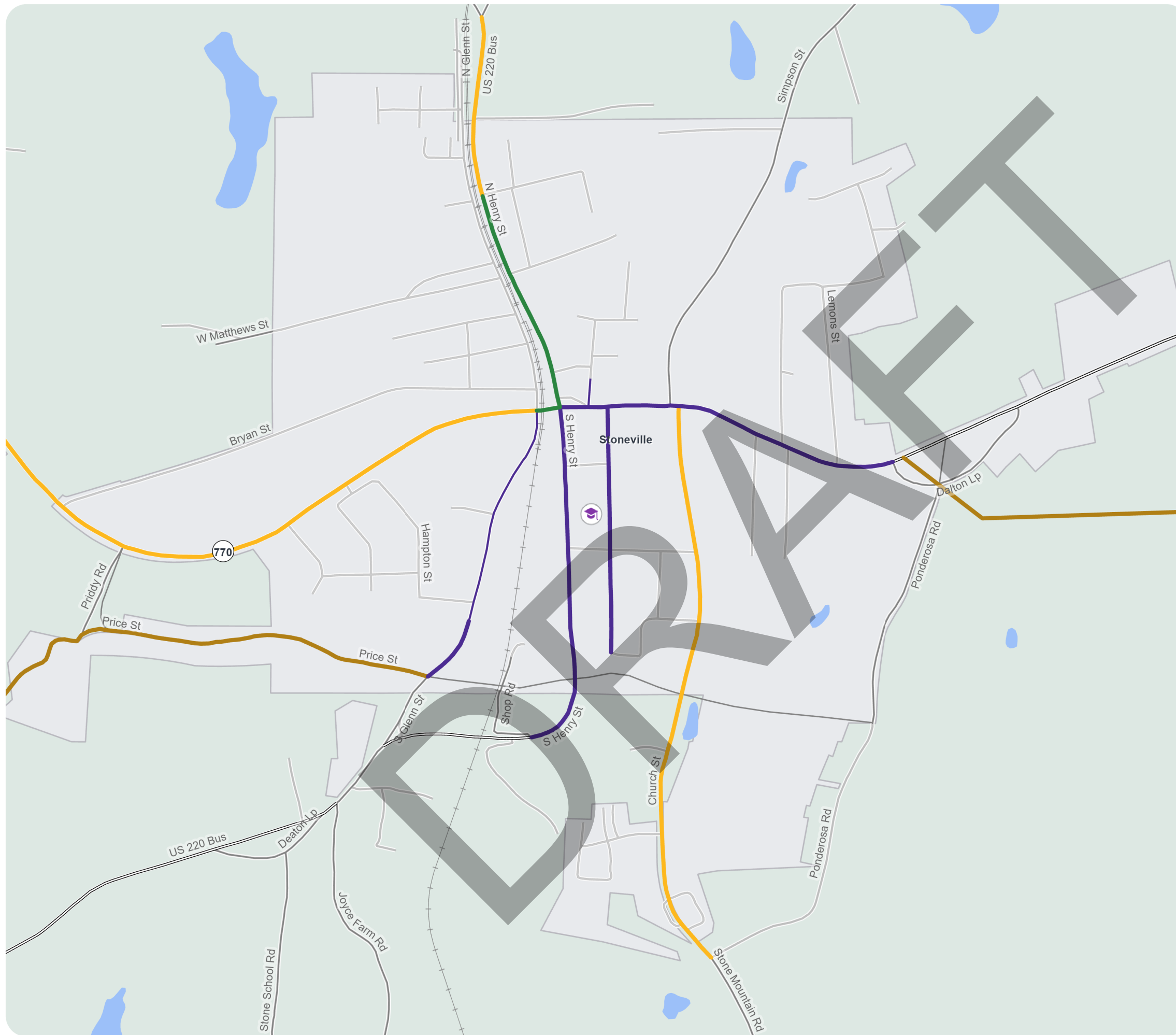
Sheet 4 of 4

Base map date: August 11, 2023

Legal Disclaimer

These concepts will need additional analysis to meet state and federal environmental regulations, to determine final locations and designs, and to be funded for implementation. Local zoning or subdivision ordinances may require the dedication of right of way based on the concepts shown on the Comprehensive Transportation Plan and local collector street plans, based on N.C.G.S. § 136-66.2 and § 136-66.10.

WORKING COPY
Plan Date: March 07, 2025



BICYCLE / PEDESTRIAN RECOMMENDATIONS

Proposals that address identified needs through 2050



ROCKINGHAM COUNTY Inset 5: Wentworth Comprehensive Transportation Plan

Bicycle and Pedestrian Features

	Proposal ID #	Existing	Proposed
Bicycle	#		
Pedestrian	#		
Bicycle and Pedestrian	#		
Multiuse Path	#		

Denotes Highway Incidental

Other Features

	Studied Roads
	MPO Boundary
	Piedmont Triad RPO



Full report at:
<https://tinyurl.com/Rockingham-Co-CTP>



Sheet 4 of 4

Base map date: August 11, 2023

Legal Disclaimer

These concepts will need additional analysis to meet state and federal environmental regulations, to determine final locations and designs, and to be funded for implementation. Local zoning or subdivision ordinances may require the dedication of right of way based on the concepts shown on the Comprehensive Transportation Plan and local collector street plans, based on N.C.G.S. § 136-66.2 and § 136-66.10.

WORKING COPY
Plan Date: March 07, 2025

